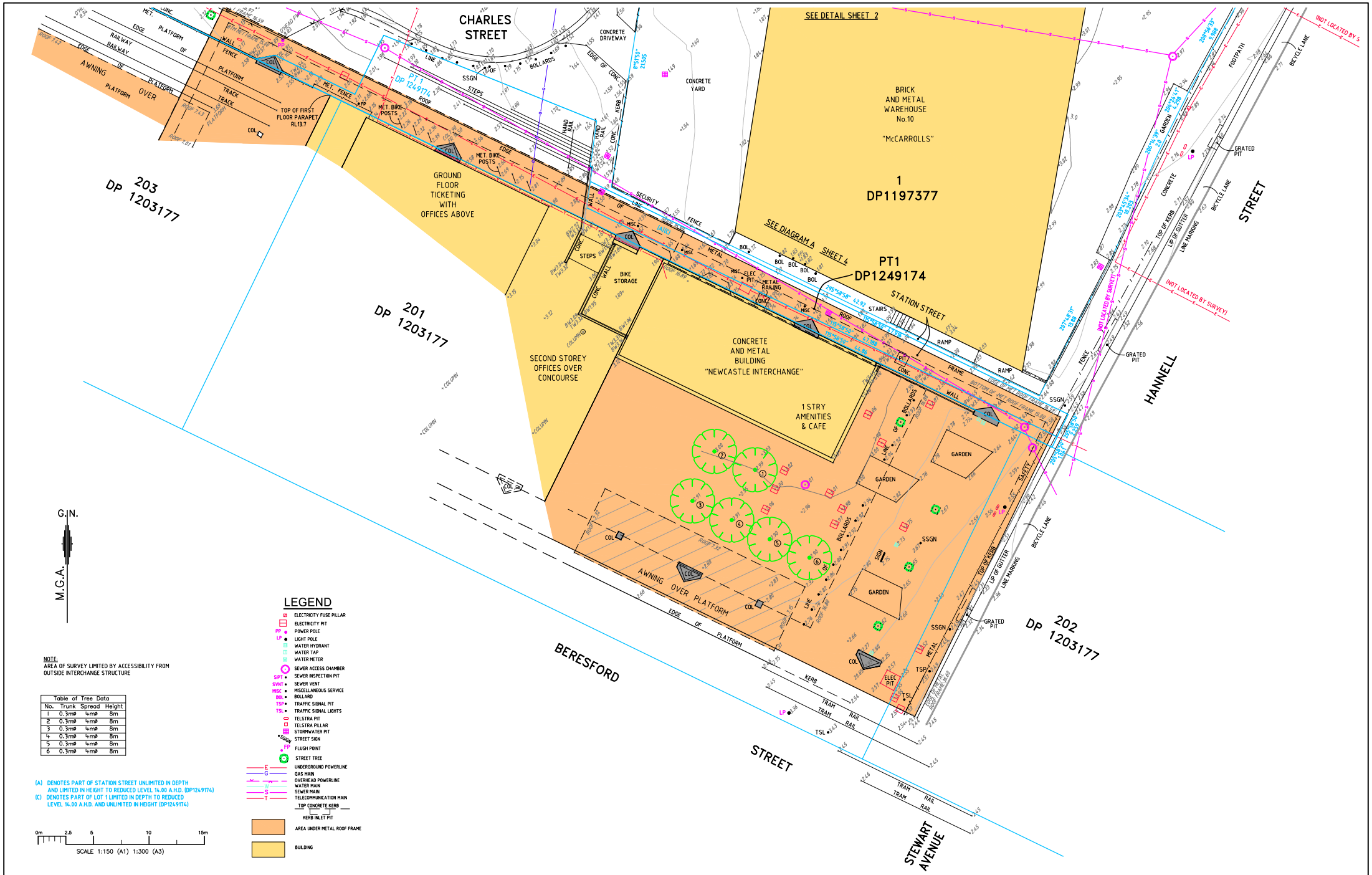

NOTE:
AREA OF SURVEY LIMITED BY ACCESSIBILITY FROM OUTSIDE INTERCHANGE STRUCTURE

Table of Tree Data			
No.	Trunk	Spread	Height
1	0.3mø	4mø	8m
2	0.3mø	4mø	8m
3	0.3mø	4mø	8m
4	0.3mø	4mø	8m
5	0.3mø	4mø	8m
6	0.3mø	4mø	8m

(A) DENOTES PART OF STATION STREET UNLIMITED IN DEPTH AND LIMITED IN HEIGHT TO REDUCED LEVEL 14.00 A.H.D. (DP1249174)
(C) DENOTES PART OF LOT 1 LIMITED IN DEPTH TO REDUCED LEVEL 14.00 A.H.D. AND UNLIMITED IN HEIGHT (DP1249174)

AMENDMENT	DATE	DESCRIPTION
D	07.05.20.	DYBD UPDATED
C	16.04.20	PLAN ISSUED
B	11.06.19.	PLAN ISSUED
A	10.05.18.	PLAN ISSUED

NOTES:
1. ALL UNDERGROUND SERVICES WHERE SHOWN HAVE BEEN PLOTTED FROM AUTHORITY RECORDS AND ARE APPROXIMATE ONLY. SURFACE INDICATORS WHERE SHOWN ARE TYPICALLY BY SURVEY AND SHOWN FOR PLOT ONLY.
2. THE SITE BOUNDARIES WHERE SHOWN WERE NOT MARKED AT TIME OF SURVEY AND ARE APPROXIMATE. ACCURATE BOUNDARY POSITIONS ARE TO BE DETERMINED ON SITE PRIOR TO ANY WORK.
3. DATUM OF LEVELS IS AUSTRALIAN HEIGHT DATUM (A.H.D.) SOURCE OF LEVELS IS PM57555 RL1.729 BY SCIMS 01.05.18.
4. CONTOUR INTERVALS ARE 0.2 METRES.
5. THIS DOCUMENT IS FOR PLANNING PURPOSES ONLY.
6. CONTOURS, WHERE SHOWN, HAVE BEEN DERIVED FROM THE SPOT LEVELS TAKEN AND PROVIDE A GENERAL INDICATION ONLY OF THE GROUND SURFACE.
7. RIDGES, GUTTERS AND WINDOWS HAVE BEEN LOCATED BY REMOTE MEANS AND ARE APPROXIMATE ONLY.

PARKER SCANLON PTY LTD
Surveying, Engineering, Town Planning and Project Management
17 William Street HAMILTON NSW 2303 • PO Box 986 HAMILTON NSW 2303
Ph: 4969 6995 • Fax: 4969 6997 • Email: surveys@parkerscanlon.com.au • ABN 36124 624 022
www.parkerscanlon.com.au

TITLE: DETAIL PLAN ADJACENT TO NEWCASTLE RAILWAY INTERCHANGE & LOT 1 IN DP1197377 AT WICKHAM
RE: MULTIPART PROPERTY GROUP
10 DANGAR STREET

DATE:	7 MAY 2020
DRAWING:	B1802DET-1-D.DWG
DRAWN/SURVEYED/CHECKED:	WW/ JKH/ JCS
PARKER SCANLON CONTACT: J.SORBY	DATUM: A.H.D.
REFERENCE No: B1802	SHEET OF SHEETS: 1 4

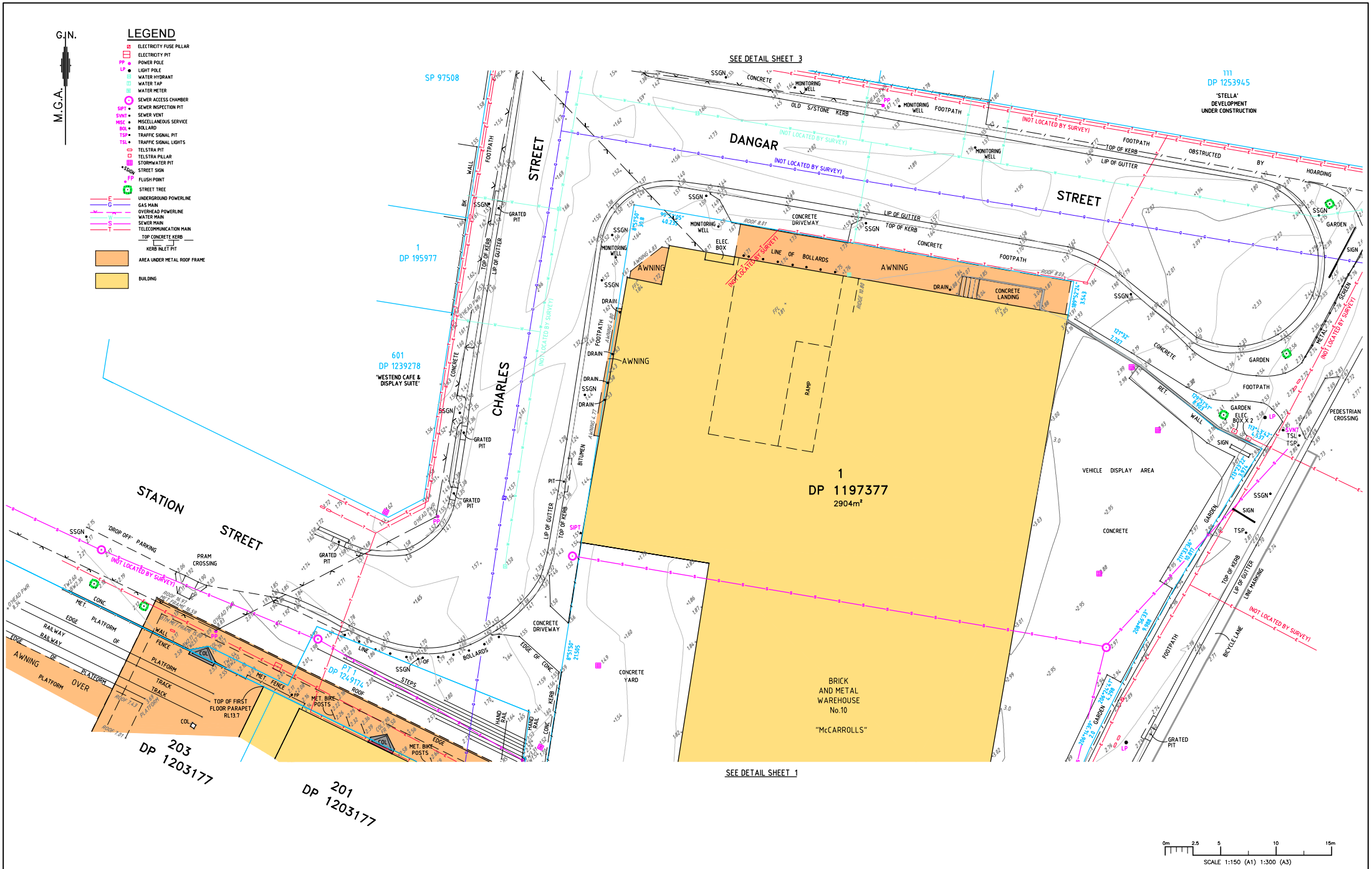

AMENDMENT	DATE	DESCRIPTION
D	07.05.20.	DYBD UPDATED
C	16.04.20	PLAN ISSUED
B	11.06.19.	PLAN ISSUED
A	10.05.18.	PLAN ISSUED

NOTES:

1. ALL UNDERGROUND SERVICES WHERE SHOWN HAVE BEEN PLOTTED FROM AUTHORITY RECORDS AND ARE APPROXIMATE ONLY. SURFACE INDICATORS WHERE SHOWN ARE TYPICALLY BY SURVEY AND SHOWN FOR PLOT ONLY.
2. THE SITE BOUNDARIES WHERE SHOWN WERE NOT MARKED AT TIME OF SURVEY AND ARE APPROXIMATE. ACCURATE BOUNDARY POSITIONS ARE TO BE DETERMINED ON SITE PRIOR TO ANY WORK.
3. DATUM OF LEVELS IS AUSTRALIAN HEIGHT DATUM (A.H.D.) SOURCE OF LEVELS IS PM57555 RL1.729 BY SCIMS 01.05.18.
4. CONTOUR INTERVALS ARE 0.2 METRES.
5. THIS DOCUMENT IS FOR PLANNING PURPOSES ONLY.
6. CONTOURS, WHERE SHOWN, HAVE BEEN DERIVED FROM THE SPOT LEVELS TAKEN AND PROVIDE A GENERAL INDICATION ONLY OF THE GROUND SURFACE.
7. RIDGES, GUTTERS AND WINDOWS HAVE BEEN LOCATED BY REMOTE MEANS AND ARE APPROXIMATE ONLY.

PARKER SCANLON PTY LTD
Surveying, Engineering, Town Planning and Project Management
17 William Street HAMILTON NSW 2303 • PO Box 986 HAMILTON NSW 2303
Ph: 4969 6995 • Fax: 4969 6997 • Email: surveys@parkerscanlon.com.au • ABN 36124 624 022
www.parkerscanlon.com.au

TITLE: DETAIL PLAN ADJACENT TO NEWCASTLE RAILWAY INTERCHANGE & LOT 1 IN DP1197377 AT WICKHAM
RE: MULTIPART PROPERTY GROUP
10 DANGAR STREET

DATE:	7 MAY 2020
DRAWING:	B1802DET-1-D.DWG
DRAWN/SURVEYED/CHECKED:	WW/ JKH/ JCS
PARKER SCANLON CONTACT: J.SORBY	DATUM: A.H.D.
REFERENCE No: B1802	SHEET OF SHEETS: 2 4

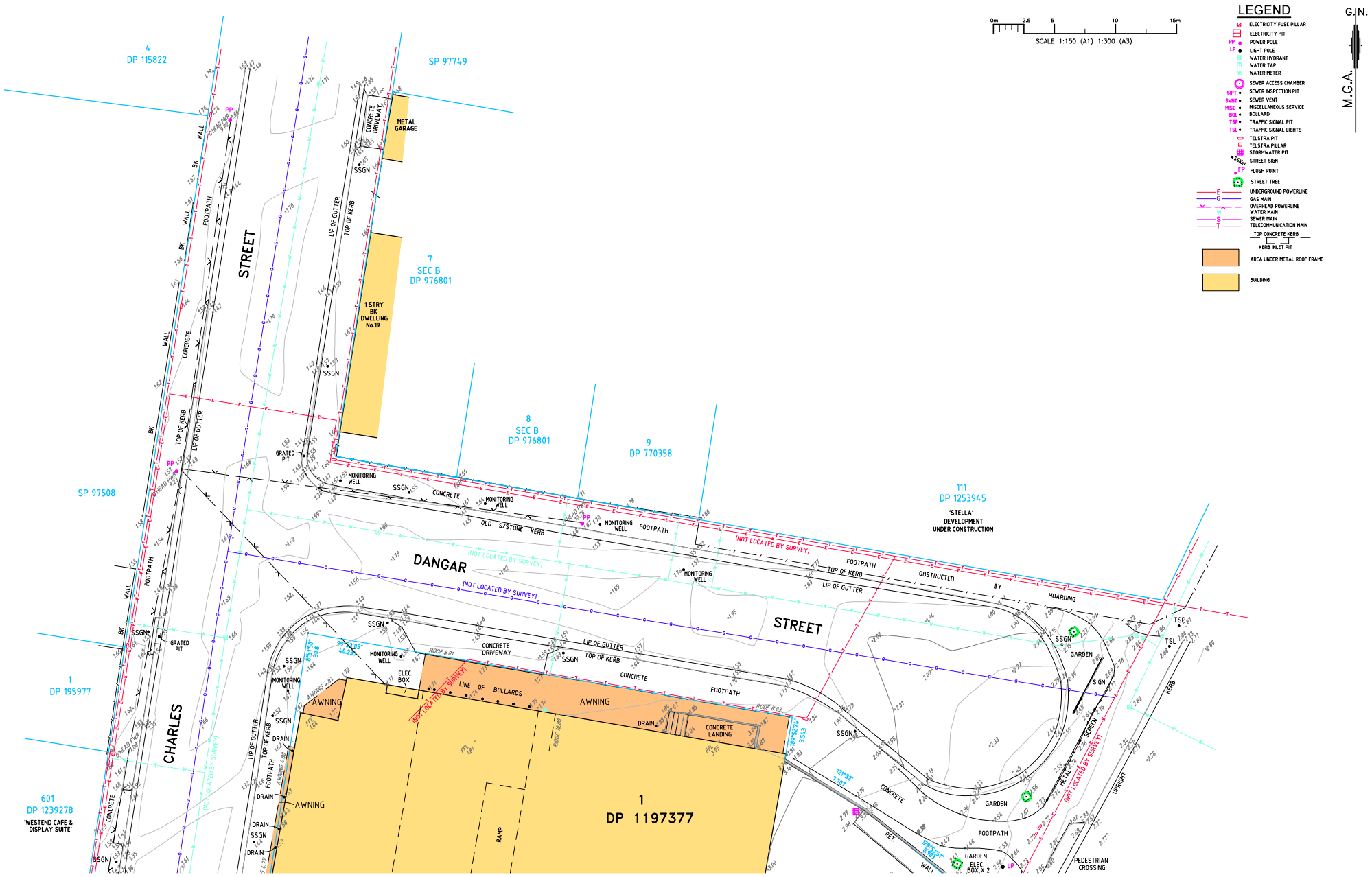

SEE DETAIL SHEET 2

AMENDMENT	DATE	DESCRIPTION
D	07.05.20.	DYBD UPDATED
C	16.04.20	PLAN ISSUED
B	11.06.19.	PLAN ISSUED
A	10.05.18.	PLAN ISSUED

NOTES:

1. ALL UNDERGROUND SERVICES WHERE SHOWN HAVE BEEN PLOTTED FROM AUTHORITY RECORDS AND ARE APPROXIMATE ONLY. SURFACE INDICATORS WHERE SHOWN ARE TYPICALLY BY SURVEY AND SHOWN FOR PLOT ONLY.
2. THE SITE BOUNDARIES WHERE SHOWN WERE NOT MARKED AT TIME OF SURVEY AND ARE APPROXIMATE. ACCURATE BOUNDARY POSITIONS ARE TO BE DETERMINED ON SITE PRIOR TO ANY WORK.
3. DATUM OF LEVELS IS AUSTRALIAN HEIGHT DATUM (A.H.D.) SOURCE OF LEVELS IS PM57555 RL1.729 BY SCIMS 01.05.18.
4. CONTOUR INTERVALS ARE 0.2 METRES.
5. THIS DOCUMENT IS FOR PLANNING PURPOSES ONLY.
6. CONTOURS, WHERE SHOWN, HAVE BEEN DERIVED FROM THE SPOT LEVELS TAKEN AND PROVIDE A GENERAL INDICATION ONLY OF THE GROUND SURFACE.
7. RIDGES, GUTTERS AND WINDOWS HAVE BEEN LOCATED BY REMOTE MEANS AND ARE APPROXIMATE ONLY.

PARKER SCANLON PTY LTD
Surveying, Engineering, Town Planning and Project Management
17 William Street HAMILTON NSW 2303 ● PO Box 986 HAMILTON NSW 2303
Ph: 4969 6995 ● Fax: 4969 6997 ● Email: surveys@parkerscanlon.com.au ● ABN 36124 624 022
www.parkerscanlon.com.au

TITLE: DETAIL PLAN ADJACENT TO NEWCASTLE RAILWAY INTERCHANGE & LOT 1 IN DP1197377 AT WICKHAM
RE: MULTIPART PROPERTY GROUP
10 DANGAR STREET

DATE:	7 MAY 2020
DRAWING:	B1802DET-1-D.DWG
DRAWN/SURVEYED/CHECKED:	WW/ JKH/ JCS
PARKER SCANLON CONTACT:	J.SORBY
DATUM:	A.H.D.
REFERENCE No:	B1802
SHEET OF SHEETS	3 4

(A) DENOTES PART OF STATION STREET UNLIMITED IN DEPTH AND LIMITED IN HEIGHT TO REDUCED LEVEL 14.00 A.H.D. (DP1249174)
(C) DENOTES PART OF LOT 1 LIMITED IN DEPTH TO REDUCED LEVEL 14.00 A.H.D. AND UNLIMITED IN HEIGHT (DP1249174)

LEGEND

- ELECTRICITY FUSE PILLAR
- ELECTRICITY PIT
- PP POWER POLE
- LP LIGHT POLE
- WATER HYDRANT
- WATER TAP
- WATER METER
- SEWER ACCESS CHAMBER
- SPT SEWER INSPECTION PIT
- SVNT SEWER VENT
- MISC MISCELLANEOUS SERVICE
- BOL BOLLARD
- TSP TRAFFIC SIGNAL PIT
- TSL TRAFFIC SIGNAL LIGHTS
- TELSTRA PIT
- TELSTRA PILLAR
- STORMWATER PIT
- STREET SIGN
- FP FLUSH POINT
- STREET TREE
- E UNDERGROUND POWERLINE
- G GAS MAIN
- OVERHEAD POWERLINE
- W WATER MAIN
- S SEWER MAIN
- T TELECOMMUNICATION MAIN
- TOP CONCRETE KERB
- KERB INLET PIT
- AREA UNDER METAL ROOF FRAME
- BUILDING

G.N.
M.G.A.

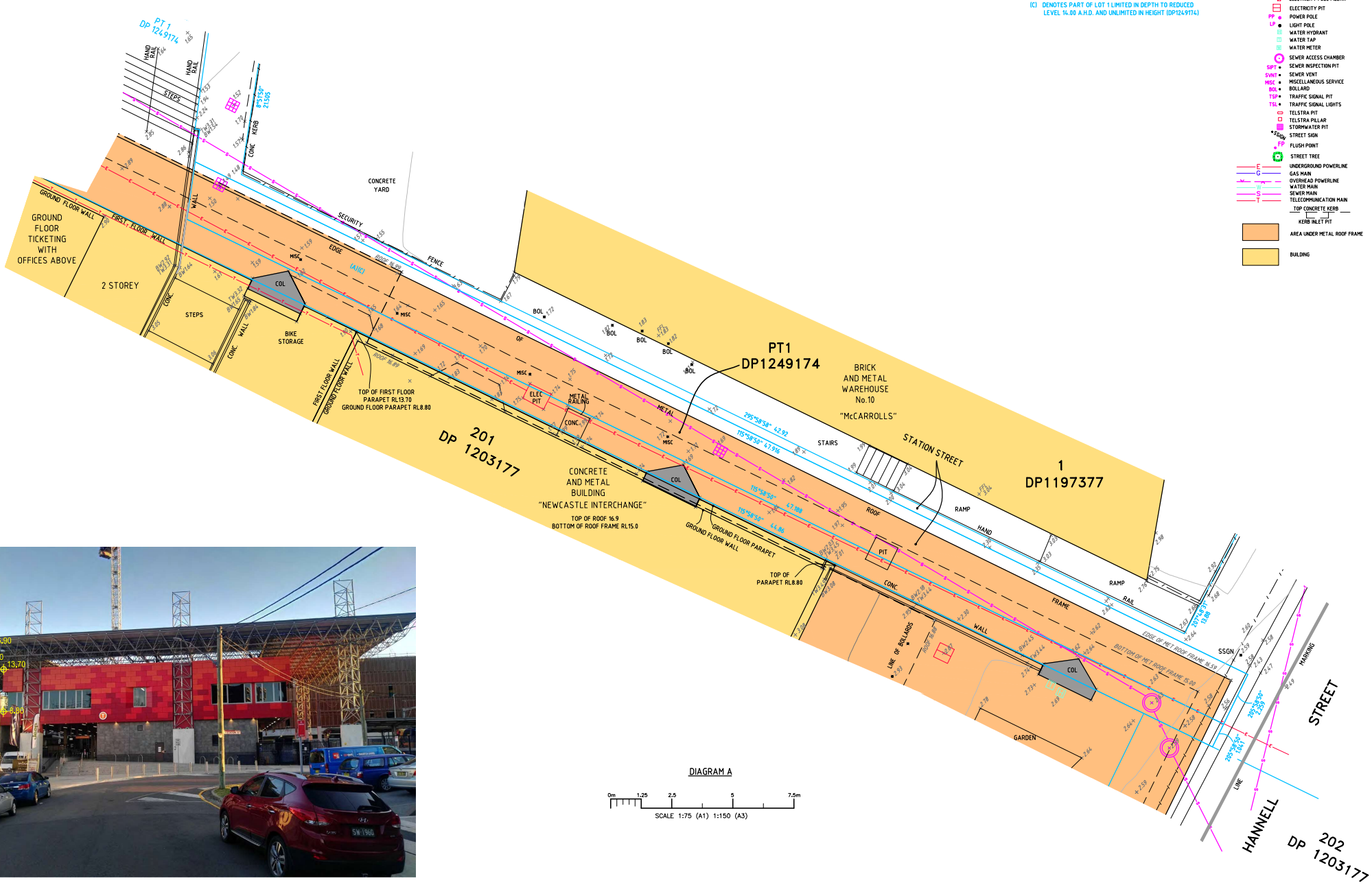

DIAGRAM A

0m 1.25 2.5 5 7.5m

SCALE 1:75 (A1) 1:150 (A3)

AMENDMENT	DATE	DESCRIPTION
D	07.05.20.	DYBD UPDATED
C	16.04.20	PLAN ISSUED
B	11.06.19.	PLAN ISSUED
A	10.05.18.	PLAN ISSUED

NOTES:
1. ALL UNDERGROUND SERVICES WHERE SHOWN HAVE BEEN PLOTTED FROM AUTHORITY RECORDS AND ARE APPROXIMATE ONLY. SURFACE INDICATORS WHERE SHOWN ARE TYPICALLY BY SURVEY AND SHOWN FOR PLOT ONLY.
2. THE SITE BOUNDARIES WHERE SHOWN WERE NOT MARKED AT TIME OF SURVEY AND ARE APPROXIMATE. ACCURATE BOUNDARY POSITIONS ARE TO BE DETERMINED ON SITE PRIOR TO ANY WORK.
3. DATUM OF LEVELS IS AUSTRALIAN HEIGHT DATUM (A.H.D.) SOURCE OF LEVELS IS PM57555 RL1.729 BY SCIMS 01.05.18.
4. CONTOUR INTERVALS ARE 0.2 METRES.
5. THIS DOCUMENT IS FOR PLANNING PURPOSES ONLY.
6. CONTOURS, WHERE SHOWN, HAVE BEEN DERIVED FROM THE SPOT LEVELS TAKEN AND PROVIDE A GENERAL INDICATION ONLY OF THE GROUND SURFACE.
7. RIDGES, GUTTERS AND WINDOWS HAVE BEEN LOCATED BY REMOTE MEANS AND ARE APPROXIMATE ONLY.

PARKER SCANLON PTY LTD
Surveying, Engineering, Town Planning and Project Management
17 William Street HAMILTON NSW 2303 ● PO Box 986 HAMILTON NSW 2303
Ph: 4969 6995 ● Fax: 4969 6997 ● Email: surveys@parkerscanlon.com.au ● ABN 36124 624 022
www.parkerscanlon.com.au

TITLE: DETAIL PLAN ADJACENT TO NEWCASTLE RAILWAY INTERCHANGE & LOT 1 IN DP1197377 AT WICKHAM
RE: MULTIPART PROPERTY GROUP
10 DANGAR STREET

DATE:	7 MAY 2020
DRAWING:	B1802DET-1-D.DWG
DRAWN/SURVEYED/CHECKED:	WW/ JKH/ JCS
PARKER SCANLON CONTACT:	J.SORBY
DATUM:	A.H.D.
REFERENCE No:	B1802
SHEET OF SHEETS	4 4